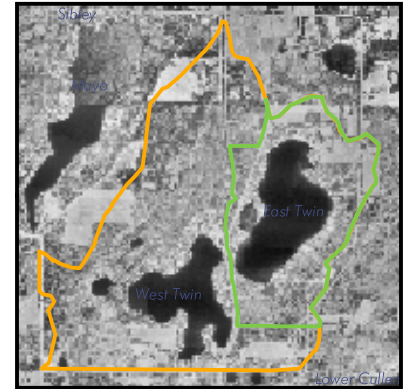




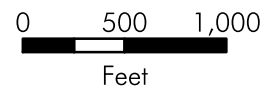


East Twin Lake Aerial Photography



Legend

-  East Twin Lake Study Area
-  Twin Lakes Sub-Watershed
-  Roads
-  Parcel Boundaries



Prepared March 2004
Data Sources: Crow Wing County,
Minnesota Department of Natural
Resources